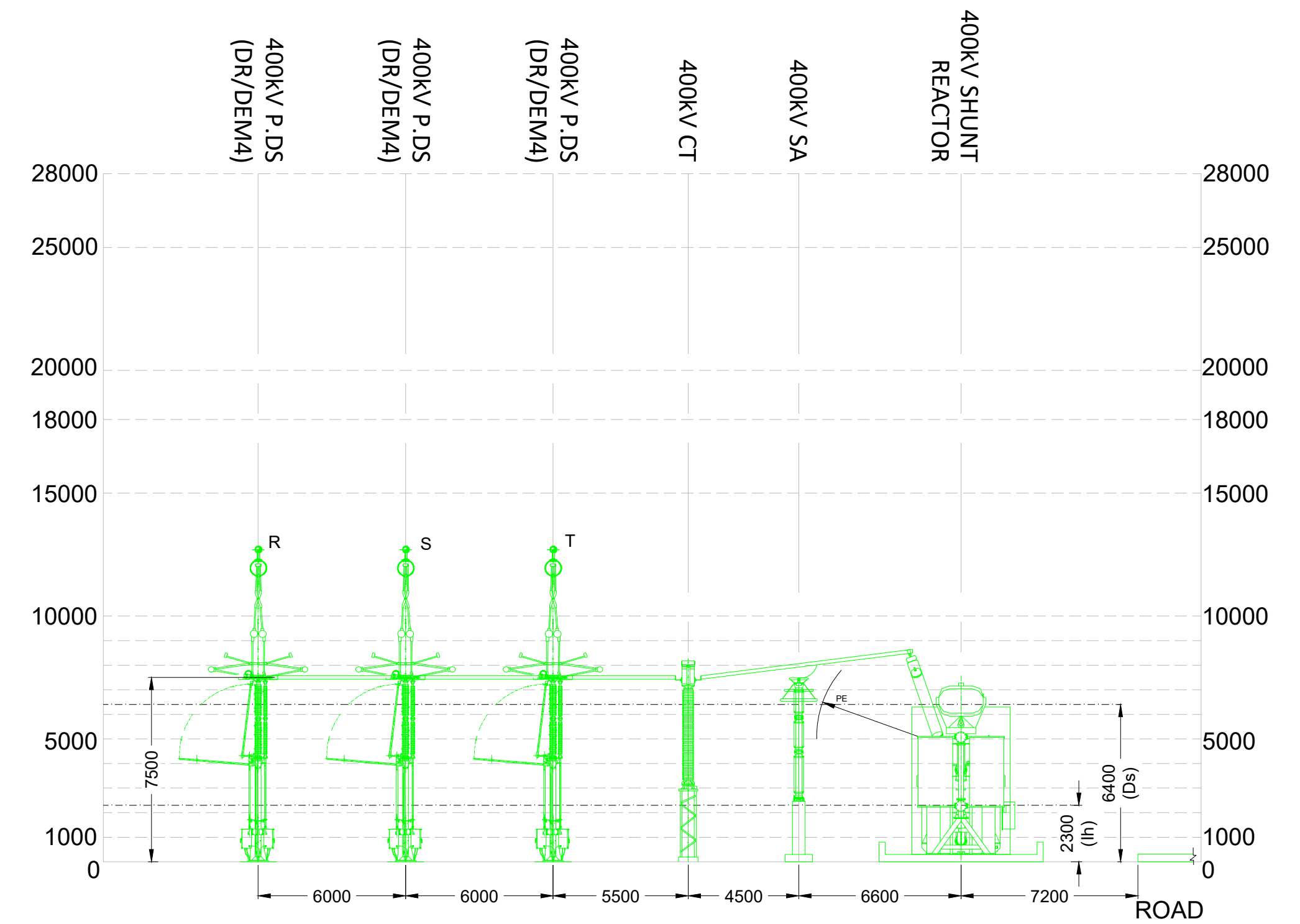
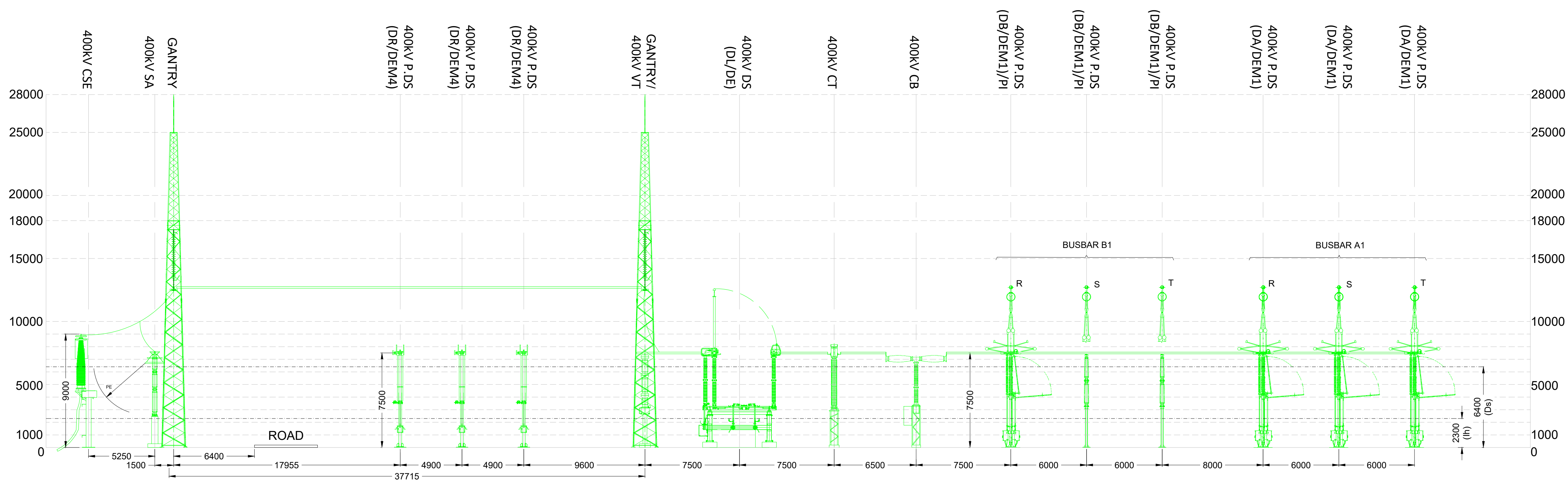


SECTION A-A
SCALE 1:200

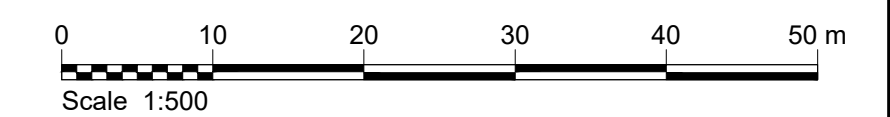


SECTION C-C
SCALE 1:200



SECTION B-B
SCALE 1:200

PI	POST INSULATOR
HPI	HIGH POST INSULATOR
CSE	CABLE SEALING END
SA	SURGE ARRESTER
CT	CURRENT TRANSFORMER
CB	CIRCUIT BREAKER
VT	VOLTAGE TRANSFORMER
P.DS	PANTOGRAPH DISCONNECTOR
DS (DL)	DISCONNECTOR (LINE DISCONNECTOR)
DS (DR)	DISCONNECTOR (REACTOR DISCONNECTOR)
DEM	EARTH SWITCH



OS Mapping Reference:
OS 2919-D
Ordnance Survey Ireland Licence No. EN 0061515-19 Sheet no. 2919-D © Ordnance Survey Ireland/Government of Ireland. Contains Irish Public Sector Data licensed under a Creative Commons Attribution 4.0 International (CC BY 4.0) licence.

NOTES

- For planning purposes only not for Construction.
- All dimensions in metres unless otherwise noted.
- Where levels are shown, all levels are in metres above Malin Head datum.
- The design is indicative and subject to refinement at the detailed design stage.
- Equipment dimensions are indicative only and will be modified after getting final approval for manufacturing during detailed engineering.
- Proposed substation and bay and associated development the subject of separate SID application to ABP per Ref: ABP-316372-23.

REFERENCE DRAWINGS

321084AJ-JAC-ZZ-XX-DR-Z-1510 WOODLAND 400kV SUBSTATION SITE LAYOUT PLAN
321084AJ-JAC-ZZ-XX-DR-E-1511 WOODLAND 400kV SUBSTATION SITE LAYOUT

LEGEND

- Planning Application Boundary
- ESB Landowner Property Boundary
- New Equipment
- Works Consented Under Meath County Council Planning Reference: 22/1550

Rev	Rev. Date	Purpose of revision	Orig	Check'd	Rev'd	Apprv'd
P03	29/11/23	Issued for Planning	GG	DH	Nigel Edwards	SD
P02	13/10/23	Issued for planning	SC	DH	Nigel Edwards	SD
P01	18/08/23	Issued for planning	SC	DH	Nigel Edwards	SD

© Copyright 2023 Jacobs U.K. Limited. The concepts and information contained in this document are the property of Jacobs. Use or copying of this document in whole or in part without the written permission of Jacobs constitutes an infringement of copyright. Limitation: This drawing has been prepared on behalf of and for the exclusive use of Jacobs Client, and is subject to, and issued in accordance with, the provisions of the contract between Jacobs and the Client. Jacobs accepts no liability or responsibility whatsoever for, or in respect of, any use of, or reliance upon, this drawing by any third party.

Jacobs
Merrion House, Merrion Road, Dublin, D04R2C5, Ireland
Phone: +353 (0)1 269 5666 Fax: +353 (0)1 269 5497
www.jacobs.com

Client
EirGrid

Project
EAST MEATH NORTH DUBLIN GRID UPGRADE

Drawing title
WOODLAND SUBSTATION SECTIONS

Drawing status
FOR PLANNING

Scale
1:500 @A1

Jacobs No.
321084AJ

Client No.
CP1021

Drawing number
321084AJ-JAC-ZZ-XX-DR-E-1540

Suitability
S2

DO NOT SCALE

Rev
P03