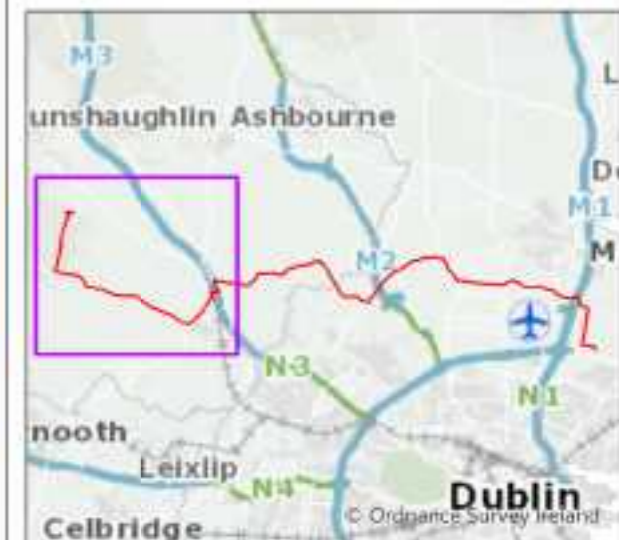
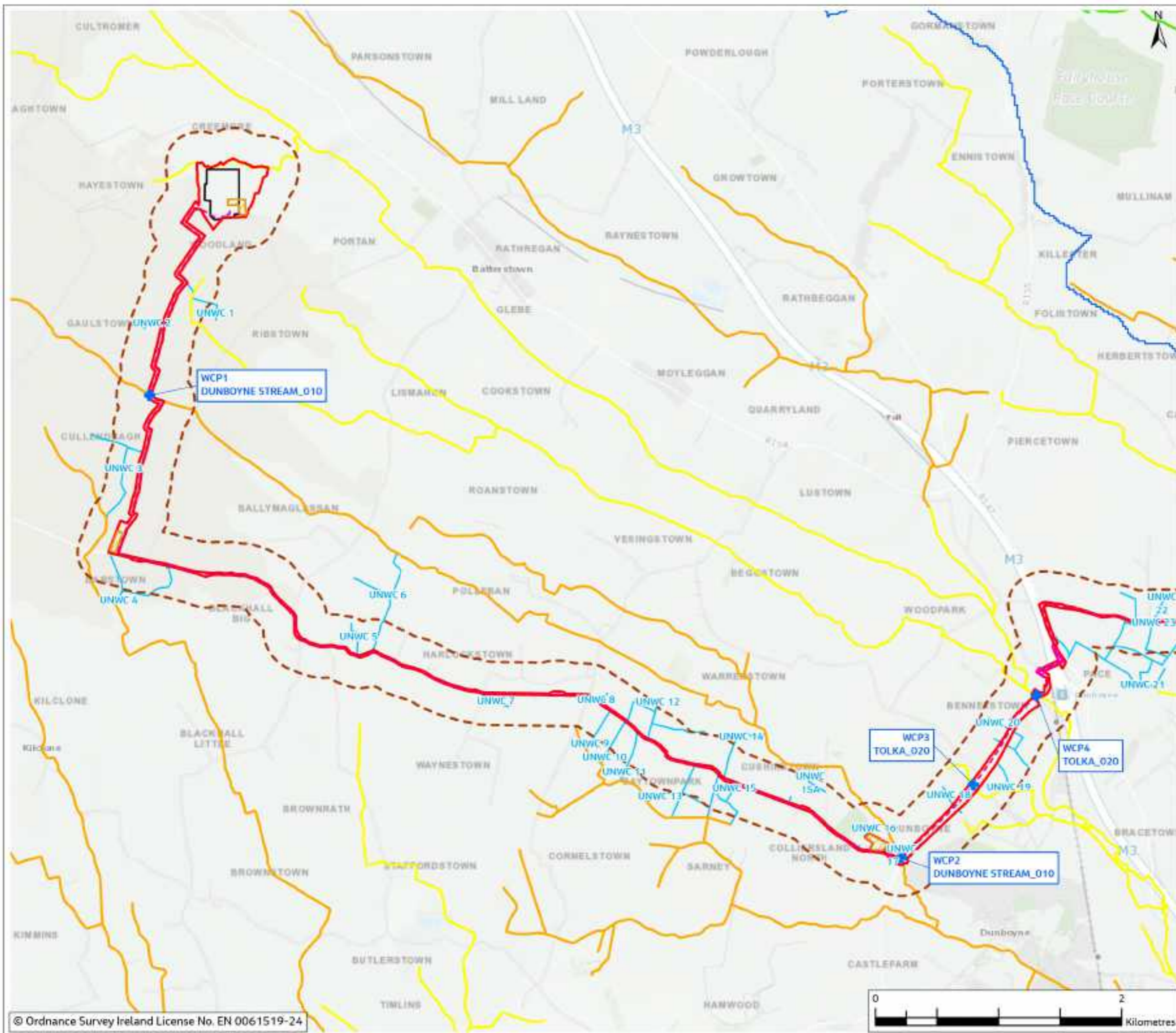


Figure 12.1



Rev	Date	Final	Drawn	Checked	Rev'd	App'd
0	Mar 2024	Final	BP	FS	RS	DS
		Purpose of revision				

Jacobs



Client: **East Meath - North Dublin Grid Upgrade**

Drawing Title: **Figure 12.1 - Hydrology Study Area (Sheet 1 of 3)**

Drawing Status: **FINAL**

Scale @ A3: 1:30,000 | DO NOT SCALE

OSI Sheet No:

Jacobs No: 832108AAJ

Drawing No: 321084AJ-JAC-ZZ-XX-DR-G-0368

© Copyright 2024, Jacobs UK Limited. The concepts and information contained in this document are the property of Jacobs. Use or copying of this document in whole or in part without the written permission of Jacobs constitutes an infringement of copyright. Limitation: This drawing has been prepared on behalf of, and for the exclusive use of, Jacobs Client, and is subject to, and issued in accordance with, the provisions of the contract between Jacobs and the Client. Jacobs accepts no liability or responsibility whatsoever for or in respect of any use of, or reliance upon, this drawing by any third party.


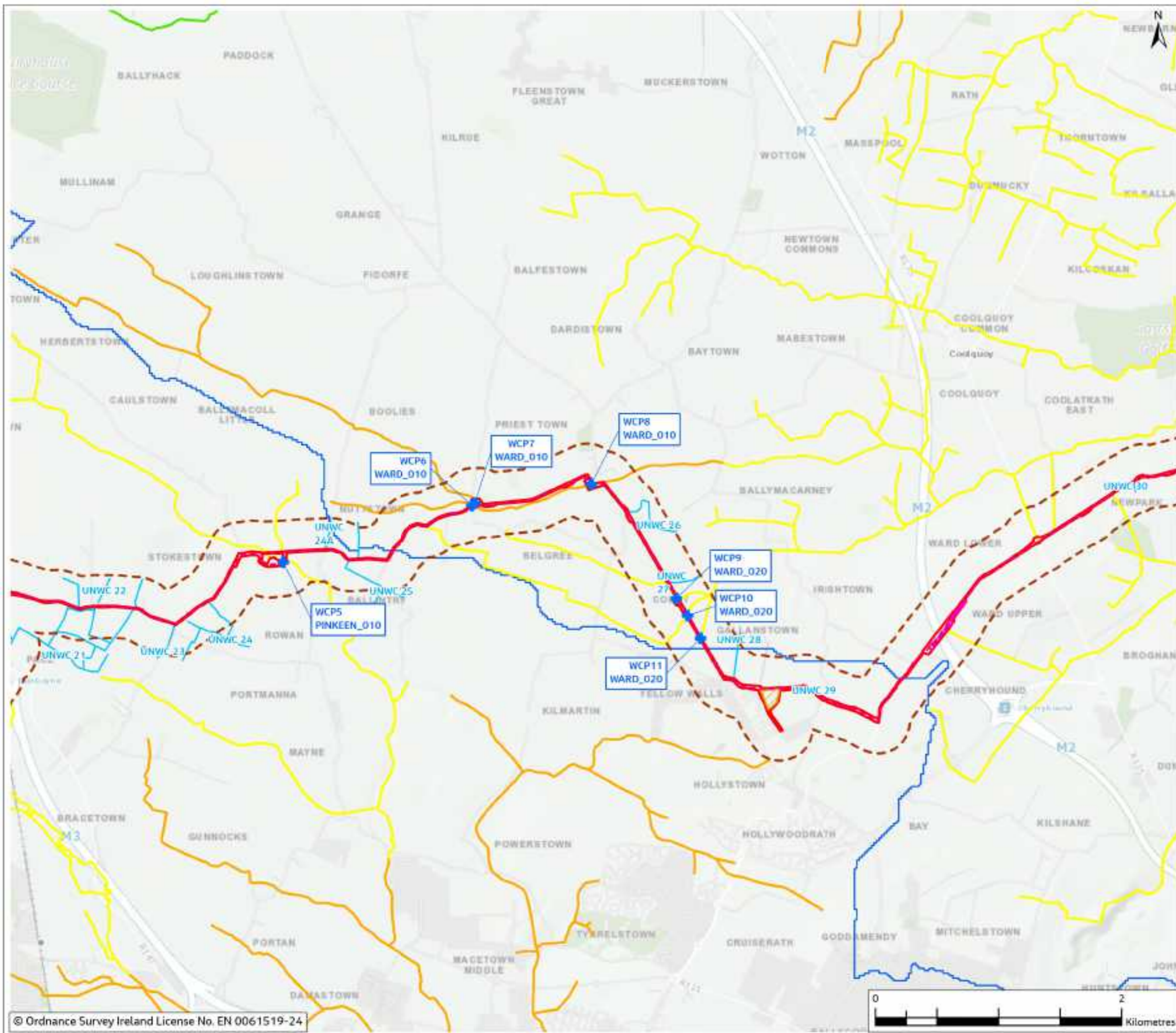
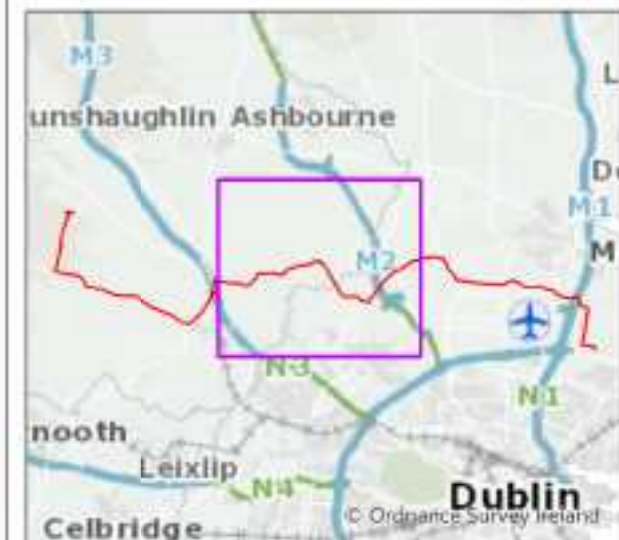


Figure 12.1



- Legend**
- - - Proposed Cable Route
 - ▭ Planning Application Boundary (PAB)
 - ▭ HDD Compound
 - ▭ Temporary Construction Compound
 - ▭ Study Area (250m Buffer)
 - ⊕ WFD Watercourse Crossing
 - Unnamed Watercourse Crossing
 - WFD Catchments
- WFD River Waterbody Ecological Status 2016-2021**
- Good
 - Moderate
 - Poor



Rev.	Date	Final	Drawn	Checked	Rev'd	App'd
0	Mar 2024	Final	BP	FS	RS	DS
			Purpose of revision			

Jacobs



Client: **East Meath - North Dublin Grid Upgrade**

Drawing Title: **Figure 12.1 - Hydrology Study Area (Sheet 2 of 3)**

Drawing Status: **FINAL**

Scale @ A3: 1:30,000 | DO NOT SCALE

OSI Sheet No:

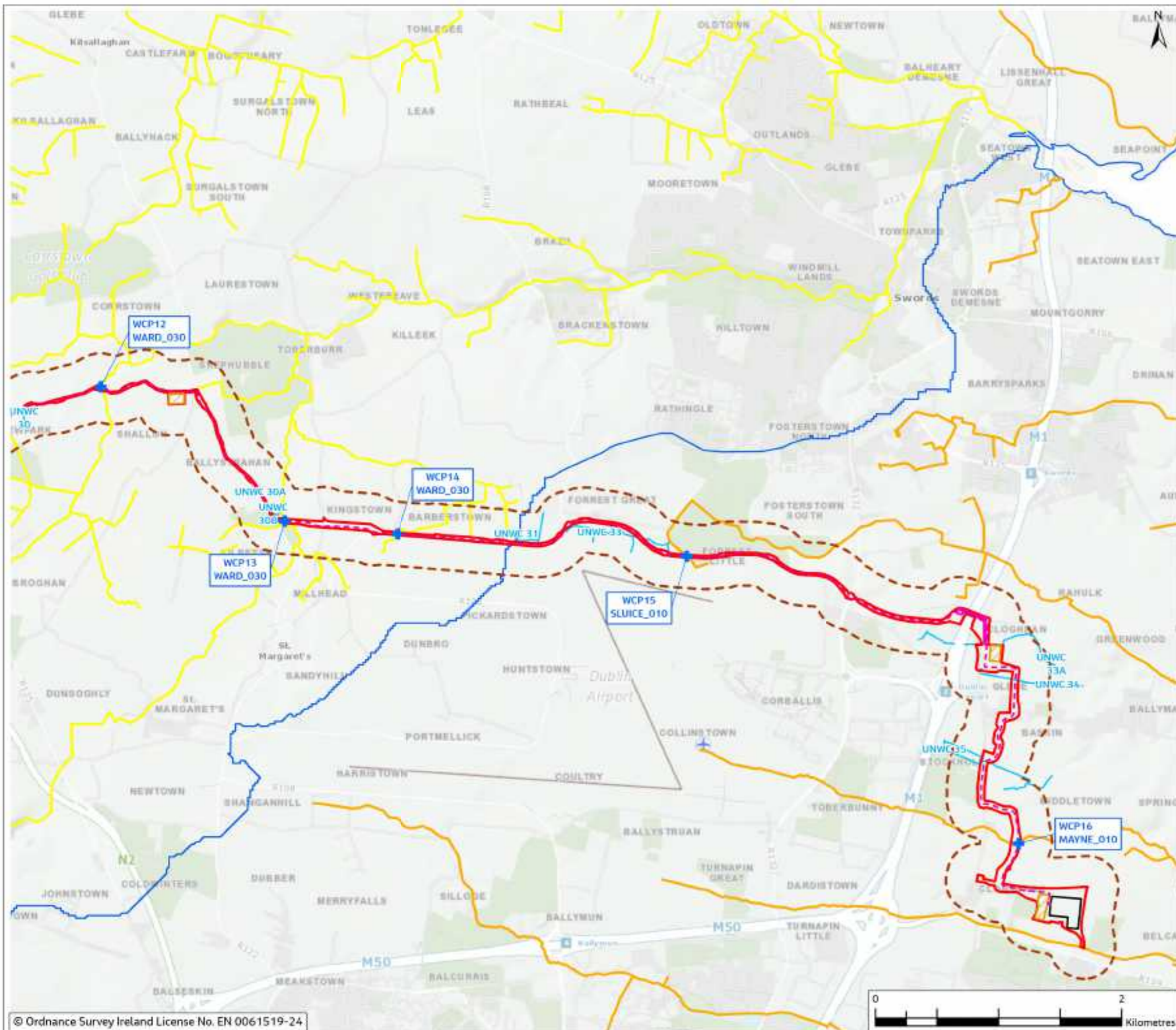
Jacobs No: 8321084AJ

Drawing No: 321084AJ-JAC-ZZ-XX-DR-G-0369

© Copyright 2024, Jacobs UK Limited. The concepts and information contained in this document are the property of Jacobs. Use or copying of this document in whole or in part without the written permission of Jacobs constitutes an infringement of copyright. Limitation: This drawing has been prepared on behalf of, and for the exclusive use of, Jacobs' Client, and is subject to, and issued in accordance with, the provisions of the contract between Jacobs and the Client. Jacobs accepts no liability or responsibility whatsoever for, or in respect of, any use of, or reliance upon, this drawing by any third party.



Figure 12.1



- Legend**
- Proposed Cable Route
 - ▭ Planning Application Boundary (PAB)
 - ▨ HDD Compound
 - ▨ Temporary Construction Compound
 - ▭ Substation Footprint
 - - - Study Area (250m Buffer)
 - WFD Watercourse Crossing
 - Unnamed Watercourse Crossing
 - WFD Catchments
- WFD River Waterbody Ecological Status 2016-2021**
- Moderate
 - Poor



Rev	Date	Final	Drawn	Checked	Rev'd	App'd
0	Mar 2024	Final				
1						

Jacobs



Client: **East Meath - North Dublin Grid Upgrade**

Drawing Title: **Figure 12.1 - Hydrology Study Area (Sheet 3 of 3)**

Drawing Status: **FINAL**

Scale @ A3: 1:30,000 | DO NOT SCALE

OSI Sheet No. 832108AAJ

Drawing No. 321084AJ-JAC-ZZ-XX-DR-G-0370

© Copyright 2024, Jacobs UK Limited. The concepts and information contained in this document are the property of Jacobs. Use or copying of this document in whole or in part without the written permission of Jacobs constitutes an infringement of copyright. Limitation: This drawing has been prepared on behalf of, and for the exclusive use of, Jacobs' Client, and is subject to, and issued in accordance with, the provisions of the contract between Jacobs and the Client. Jacobs accepts no liability or responsibility whatsoever for or in respect of any use of, or reliance upon, this drawing by any third party.

