

Figure 10.5

Legend

- Chainage
- Planning Application Boundary (PAB)
- Proposed Cable Route
- Study Area (200m Buffer)

Breeding Birds Transect

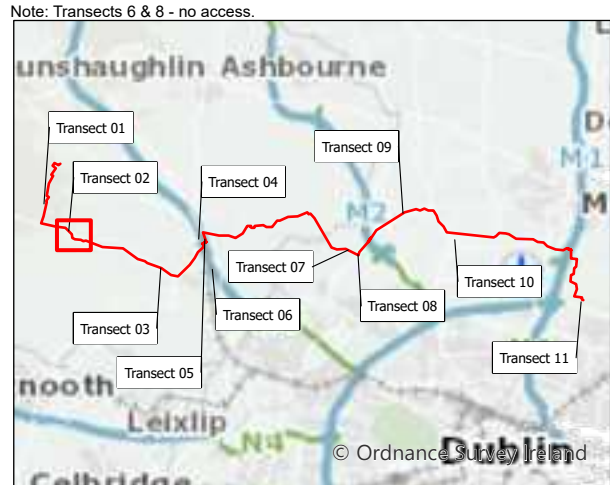
- Transect 02

Breeding Bird Survey Points

- Visit 1 - Apr 2023
- Visit 2 - May 2023
- Visit 3 - Jun 2023

Birds within study area (BTO code and common name)

B.-Blackbird	GO-Goldfinch	MG-Magpie
BF-Bullfinch	GT-Great Tit	PW-Pied Wagtail
BT-Blue Tit	H.-Grey Heron	R.-Robin
CC-Chiffchaff	HC-Hooded Crow	RO-Rook
CH-Chaffinch	HG-Herring Gull	SG-Starling
CT-Coal Tit	HS-House Sparrow	SL-Swallow
D.-Dunnock	JD-Jackdaw	ST-Song Thrush
GB-Great Black-backed Gull	LB-Lesser Black-backed Gull	WP-Woodpigeon
GC-Goldcrest	M.-Mistle Thrush	WR-Wren
		Y.-Yellowhammer



0	Mar 2024	Final	MP	PB	PB	GS
Rev.	Date	Purpose of revision	Drawn	Check'd	Rev'd	Appr'd

Jacobs

Client

EirGrid

Project

East Meath - North Dublin Grid Upgrade

Drawing Title

Figure 10.5 - Breeding Birds
(Sheet 2 of 9)

Drawing Status

FINAL

Scale @ A3

1:5,000

DO NOT SCALE

OSI Sheet No.

Jacobs No.

B321084AJ

Drawing No.

321084AJ-JAC-ZZ-XX-DR-G-0106

© Copyright 2024 Jacobs U.K. Limited. The concepts and information contained in this document are the property of Jacobs. Use or copying of this document in whole or in part without the written permission of Jacobs constitutes an infringement of copyright.
Limitation: This drawing has been prepared on behalf of, and for the exclusive use of Jacobs' Client, and is subject to, and issued in accordance with, the provisions of the contract between Jacobs and the Client. Jacobs accepts no liability or responsibility whatsoever for, or in respect of, any use of, or reliance upon, this drawing by any third party.

Figure 10.5

Legend

● Chainage

□ Planning Application Boundary (PAB)

— Proposed Cable Route

▭ Study Area (200m Buffer)

Breeding Birds Transect

— Transect 03

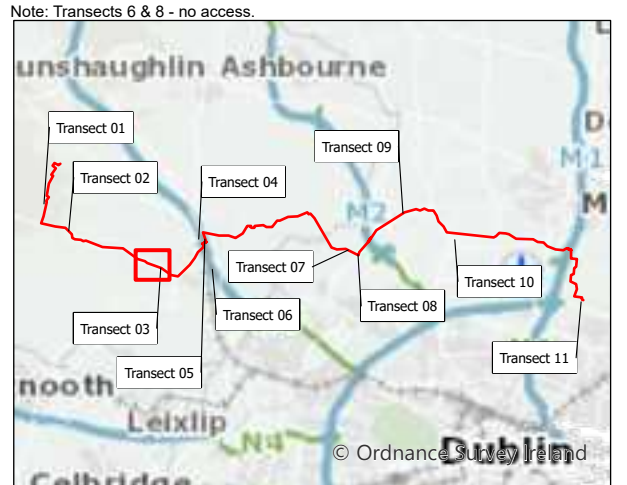
Breeding Bird Survey Points

● Visit 1 - Apr 2023

● Visit 2 - May 2023

● Visit 3 - Jun 2023

Birds within study area (BTO code and common name)		
B.-Blackbird	GC-Goldcrest	MG-Magpie
BC-Blackcap	GO-Goldfinch	PW-Pied Wagtail
BF-Bullfinch	GT-Great Tit	R.-Robin
BT-Blue Tit	HC-Hooded Crow	RO-Rook
BZ-Buzzard	HG-Herring Gull	SG-Starling
CC-Chiffchaff	HM-House Martin	SL-Swallow
CH-Chaffinch	JD-Jackdaw	WP-Woodpigeon
CT-Coal Tit	LB-Lesser Black-backed Gull	WR-Wren
D.-Dunnock		Y.-Yellowhammer



0	Mar 2024	Final	MP	PB	PB	GS
Rev.	Date	Purpose of revision	Drawn	Check'd	Rev'd	Appr'd

Jacobs



Client
Project
East Meath - North Dublin Grid Upgrade

Drawing Title
Figure 10.5 - Breeding Birds
(Sheet 3 of 9)

Drawing Status
FINAL

Scale @ A3
1:5,000
DO NOT SCALE

OSI Sheet No.
B321084AJ

Jacobs No.
321084AJ-JAC-ZZ-XX-DR-G-0107

© Copyright 2024 Jacobs U.K. Limited. The concepts and information contained in this document are the property of Jacobs. Use or copying of this document in whole or in part without the written permission of Jacobs constitutes an infringement of copyright. Limitation: This drawing has been prepared on behalf of, and for the exclusive use of Jacobs' Client, and is subject to, and issued in accordance with, the provisions of the contract between Jacobs and the Client. Jacobs accepts no liability or responsibility whatsoever for, or in respect of, any use of, or reliance upon, this drawing by any third party.

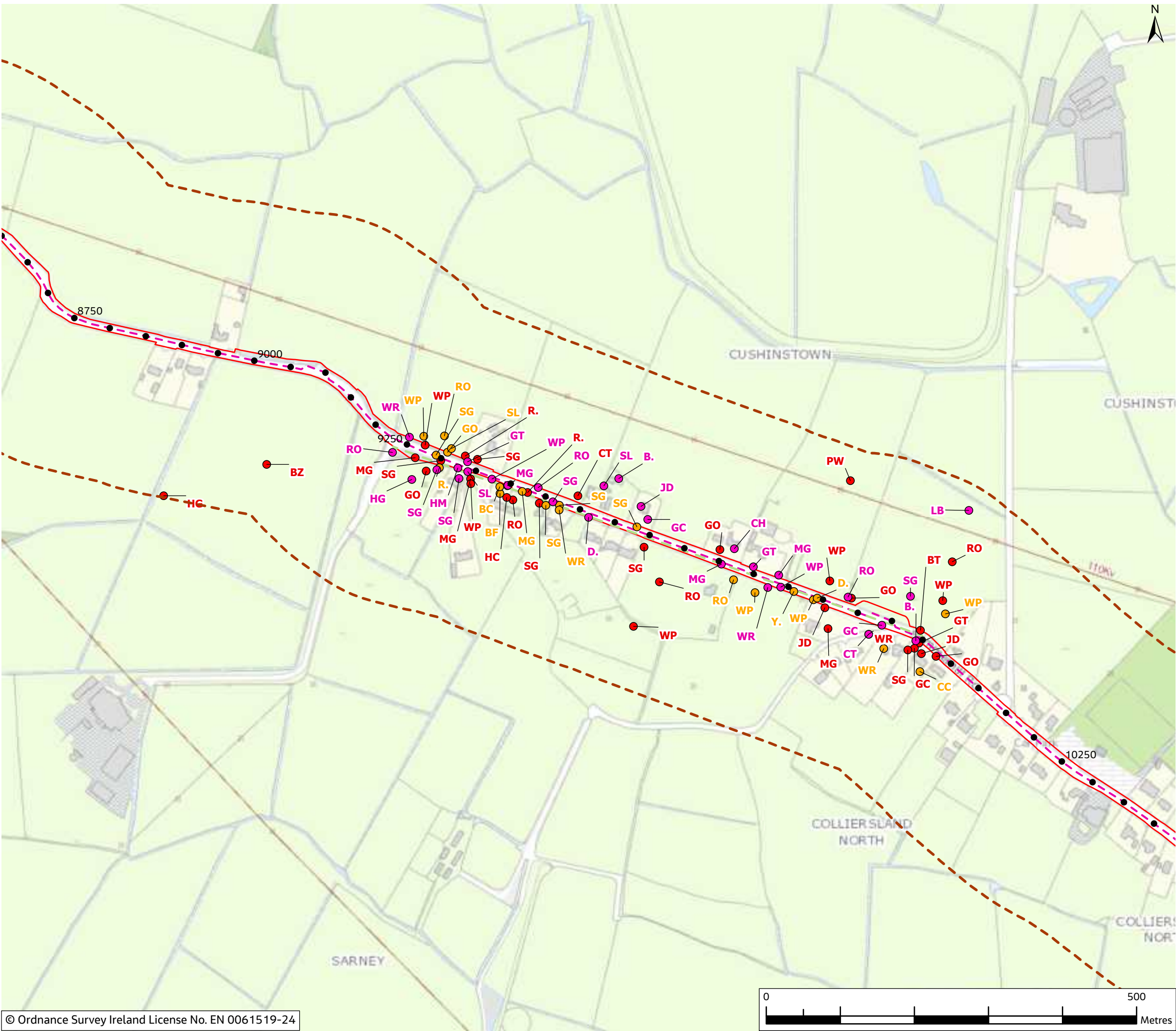


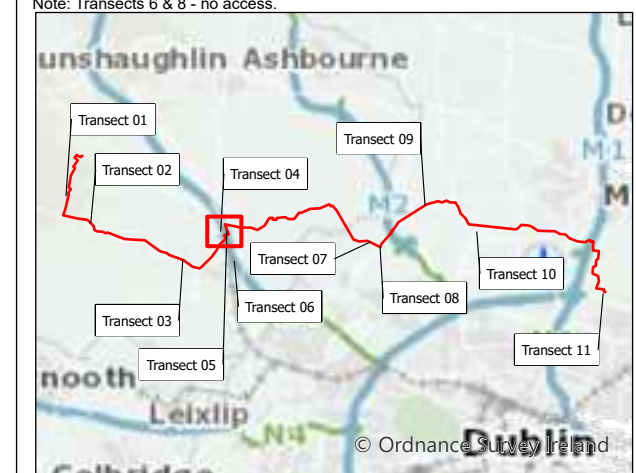
Figure 10.5

- Legend**
- Chainage
 - Planning Application Boundary (PAB)
 - Proposed Cable Route
 - ▨ HDD Compound
 - Study Area (200m Buffer)
- Breeding Birds Transect**
- Transect 04
 - Transect 05
- Breeding Bird Survey Points**
- Visit 1 - Apr 2023
 - Visit 2 - May 2023
 - Visit 3 - Jun 2023

Birds within study area (BTO code and common name)

B.-Blackbird	GO-Goldfinch	R.-Robin
BC-Blackcap	GR-Greenfinch	RO-Rook
BF-Bullfinch	GT-Great Tit	SG-Starling
BT-Blue Tit	HC-Hooded Crow	SH-Sparrowhawk
BZ-Buzzard	HG-Herring Gull	SL-Swallow
CC-Chiffchaff	JD-Jackdaw	ST-Song Thrush
CD-Collared Dove	LB-Lesser Black-backed Gull	WP-Woodpigeon
CH-Chaffinch	M.-Mistle Thrush	WR-Wren
CT-Coal Tit	MG-Magpie	WW-Willow Warbler
D.-Dunnock	PH-Pheasant	
GC-Goldcrest	PW-Pied Wagtail	

Note: Transects 6 & 8 - no access.



0	Mar 2024	Final	MP	PB	PB	GS
Rev.	Date	Purpose of revision	Drawn	Check'd	Rev'd	Appr'd

Jacobs

Client



Project

East Meath - North Dublin Grid Upgrade

Drawing Title

Figure 10.5 - Breeding Birds
(Sheet 4 of 9)

Drawing Status

FINAL

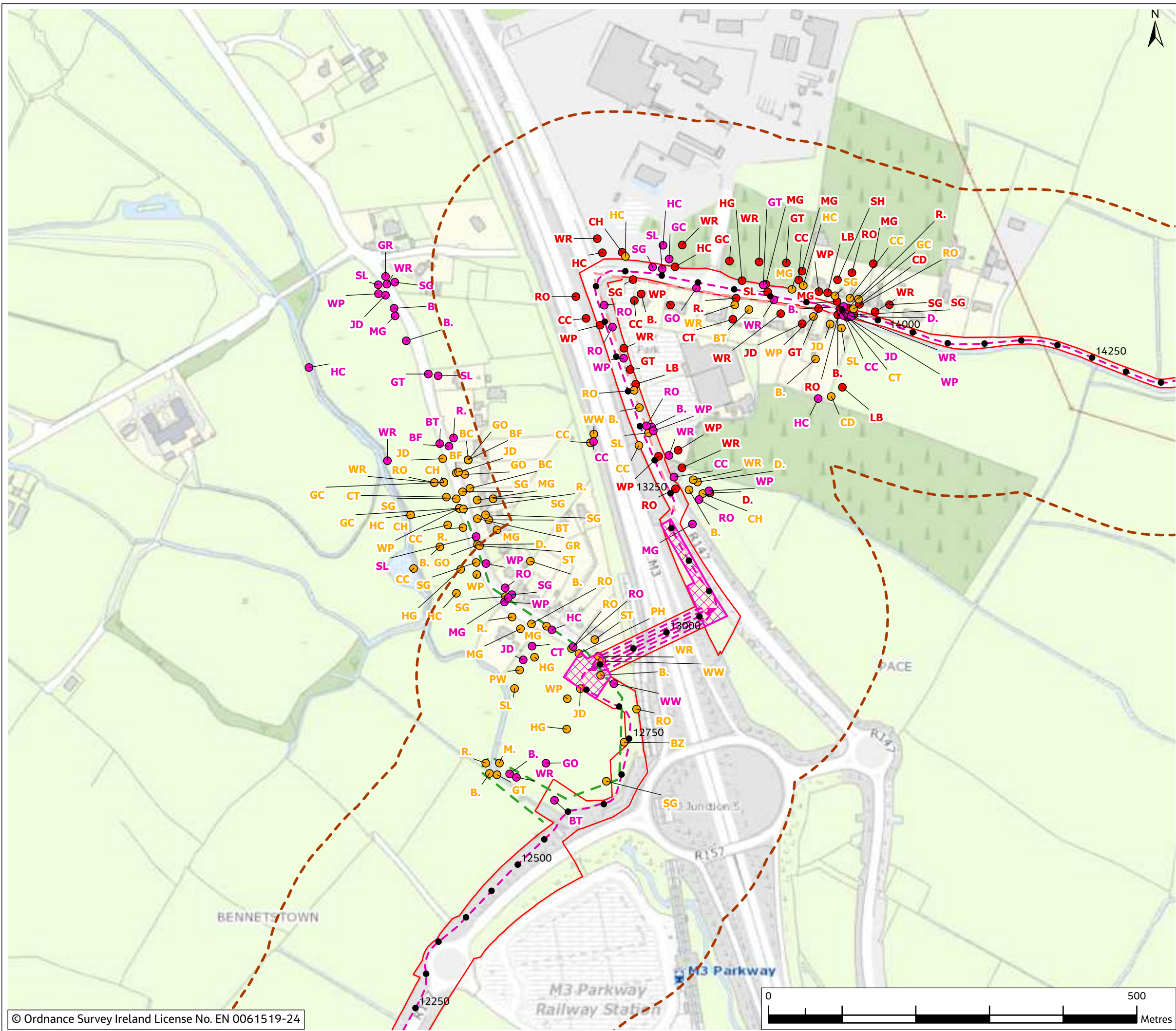
Scale @ A3 1:5,000 DO NOT SCALE

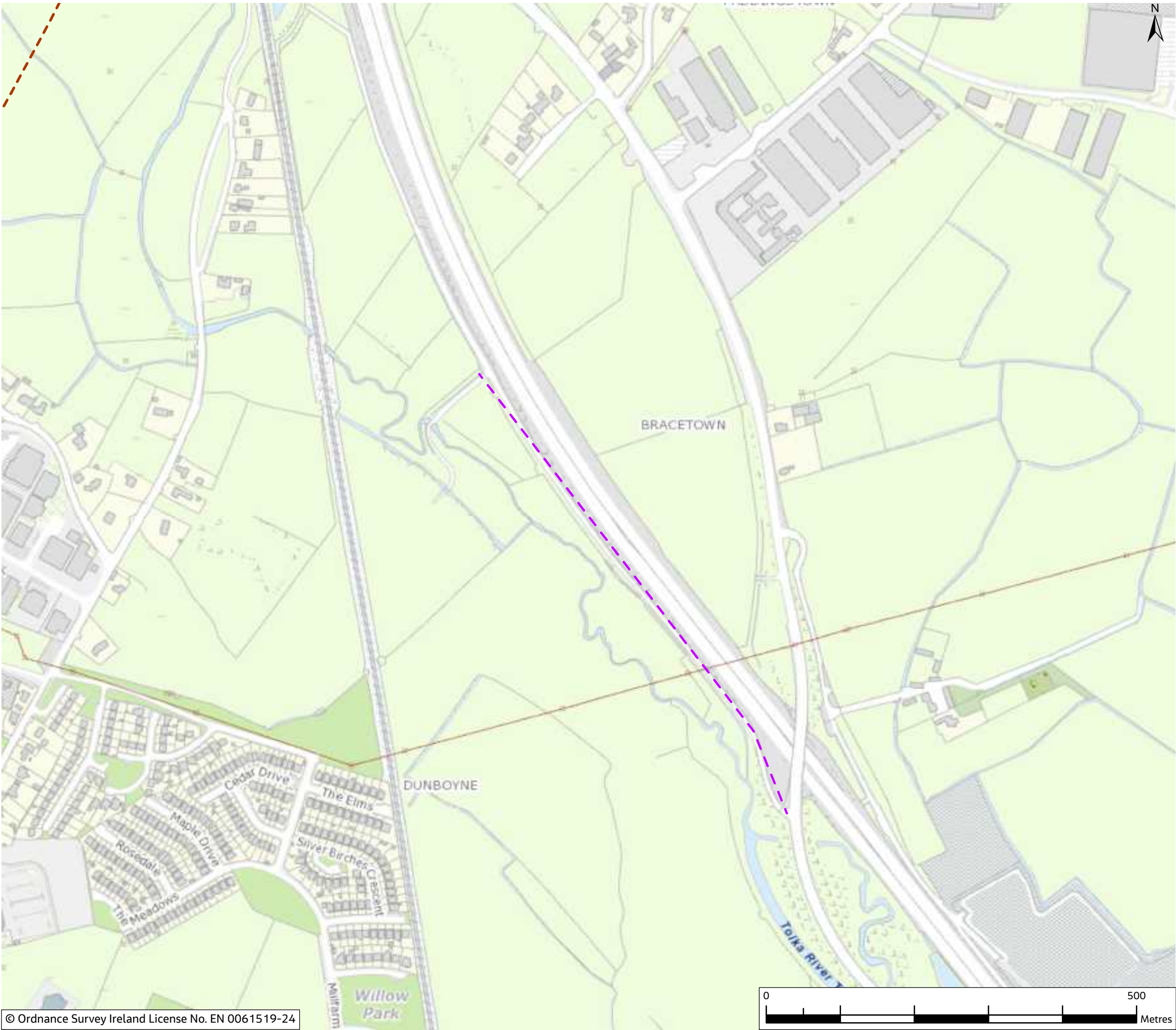
OSI Sheet No. B321084AJ

Jacobs No. B321084AJ

Drawing No. 321084AJ-JAC-ZZ-XX-DR-G-0108

© Copyright 2024 Jacobs U.K. Limited. The concepts and information contained in this document are the property of Jacobs. Use or copying of this document in whole or in part without the written permission of Jacobs constitutes an infringement of copyright. Limitation: This drawing has been prepared on behalf of, and for the exclusive use of Jacobs' Client, and is subject to, and issued in accordance with, the provisions of the contract between Jacobs and the Client. Jacobs accepts no liability or responsibility whatsoever for, or in respect of, any use of, or reliance upon, this drawing by any third party.





© Ordnance Survey Ireland License No. EN 0061519-24

Figure 10.5

Legend

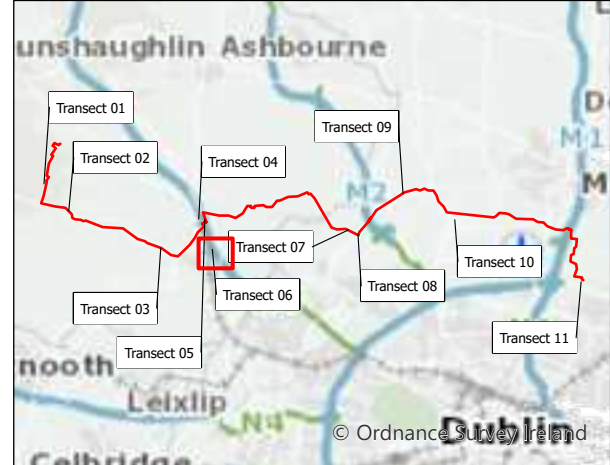
Study Area (200m Buffer)

Breeding Birds Transect

Transect 06

Birds within study area (BTO code and common name)

Note: Transects 6 & 8 - no access.



0	Mar 2024	Final	MP	PB	PB	GS
Rev.	Date	Purpose of revision	Drawn	Check'd	Rev'd	Appr'd

Jacobs

Client



Project

East Meath - North Dublin Grid Upgrade

Drawing Title

Figure 10.5 - Breeding Birds
(Sheet 5 of 9)

Drawing Status

FINAL

Scale @ A3	1:5,000	DO NOT SCALE
------------	---------	--------------

OSI Sheet No.	
---------------	--

Jacobs No.	B321084AJ
------------	-----------

Drawing No.	321084AJ-JAC-ZZ-XX-DR-G-0109
-------------	------------------------------

© Copyright 2024 Jacobs U.K. Limited. The concepts and information contained in this document are the property of Jacobs. Use or copying of this document in whole or in part without the written permission of Jacobs constitutes an infringement of copyright. Limitation: This drawing has been prepared on behalf of, and for the exclusive use of Jacobs' Client, and is subject to, and issued in accordance with, the provisions of the contract between Jacobs and the Client. Jacobs accepts no liability or responsibility whatsoever for, or in respect of, any use of, or reliance upon, this drawing by any third party.

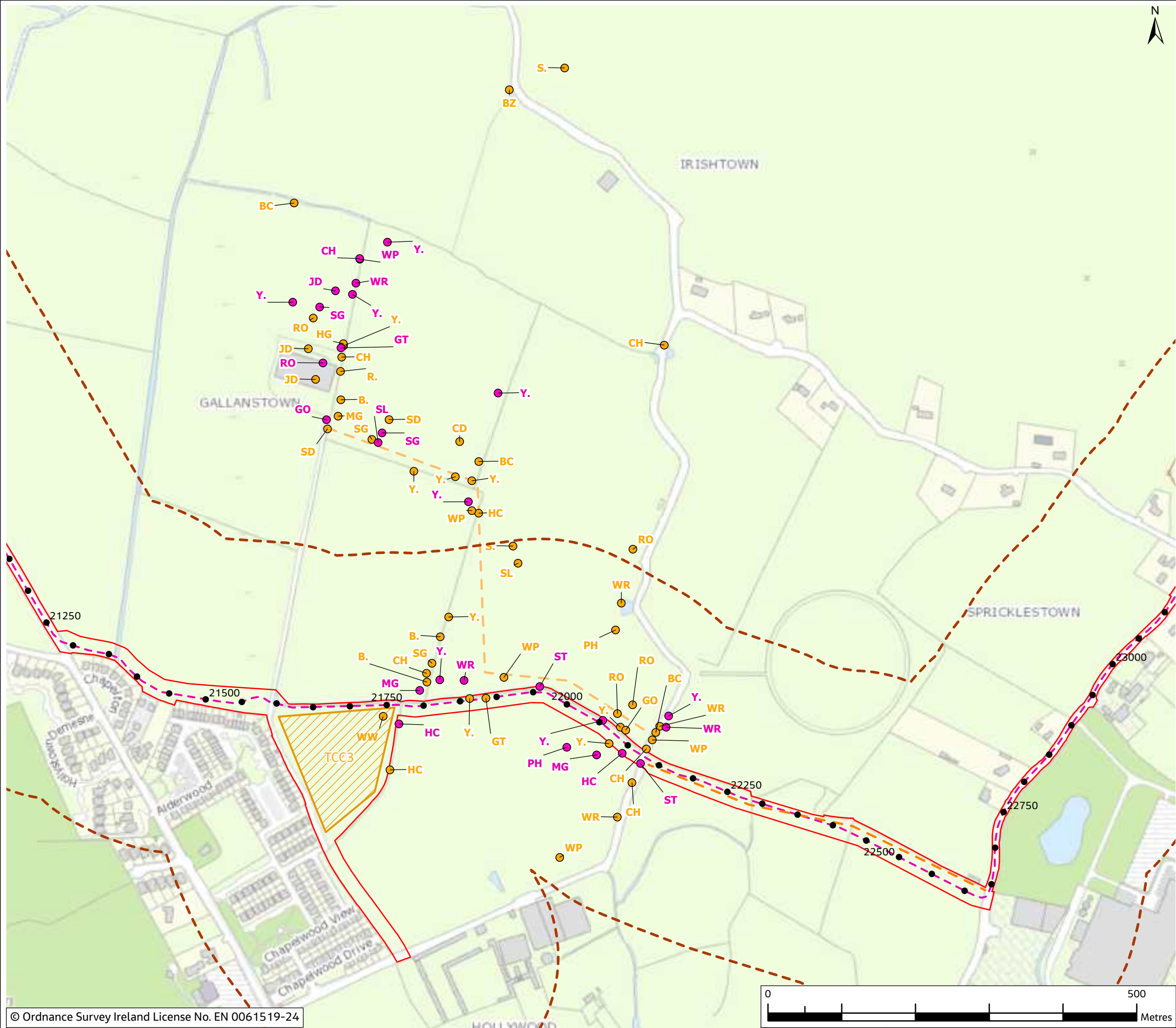


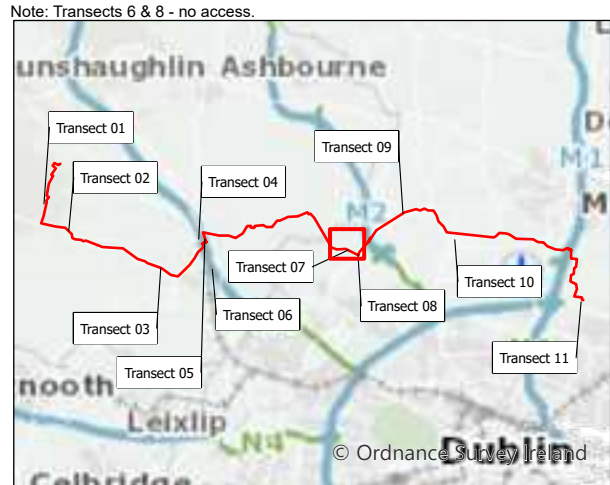
Figure 10.5

Legend

- Chainage
- Planning Application Boundary (PAB)
- Proposed Cable Route
- Temporary Construction Compound
- Study Area (200m Buffer)
- Breeding Birds Transect
 - Transect 07
 - Transect 08
- Breeding Bird Survey Points
 - Visit 2 - May 2023
 - Visit 3 - Jun 2023

Birds within study area (BTO code and common name)

B.-Blackbird	HG-Herring Gull	SG-Starling
BC-Blackcap	JD-Jackdaw	SL-Swallow
BZ-Buzzard	MG-Magpie	ST-Song Thrush
CD-Collared Dove	PH-Pheasant	WP-Woodpigeon
CH-Chaffinch	R.-Robin	WR-Wren
GO-Goldfinch	RO-Rook	WW-Willow Warbler
GT-Great Tit	S.-Skylark	Y.-Yellowhammer
HC-Hooded Crow	SD-Stock Dove	



0	Mar 2024	Final	MP	PB	PB	GS
Rev.	Date	Purpose of revision	Drawn	Check'd	Rev'd	Appr'd

Jacobs

Client

EirGrid

Project

East Meath - North Dublin Grid Upgrade

Drawing Title

Figure 10.5 - Breeding Birds
(Sheet 6 of 9)

Drawing Status

FINAL

Scale @ A3

1:5,000

DO NOT SCALE

OSI Sheet No.

B321084AJ

Jacobs No.

321084AJ-JAC-ZZ-XX-DR-G-0110

© Copyright 2024 Jacobs U.K. Limited. The concepts and information contained in this document are the property of Jacobs. Use or copying of this document in whole or in part without the written permission of Jacobs constitutes an infringement of copyright. Limitation: This drawing has been prepared on behalf of, and for the exclusive use of Jacobs' Client, and is subject to, and issued in accordance with, the provisions of the contract between Jacobs and the Client. Jacobs accepts no liability or responsibility whatsoever for, or in respect of, any use of, or reliance upon, this drawing by any third party.

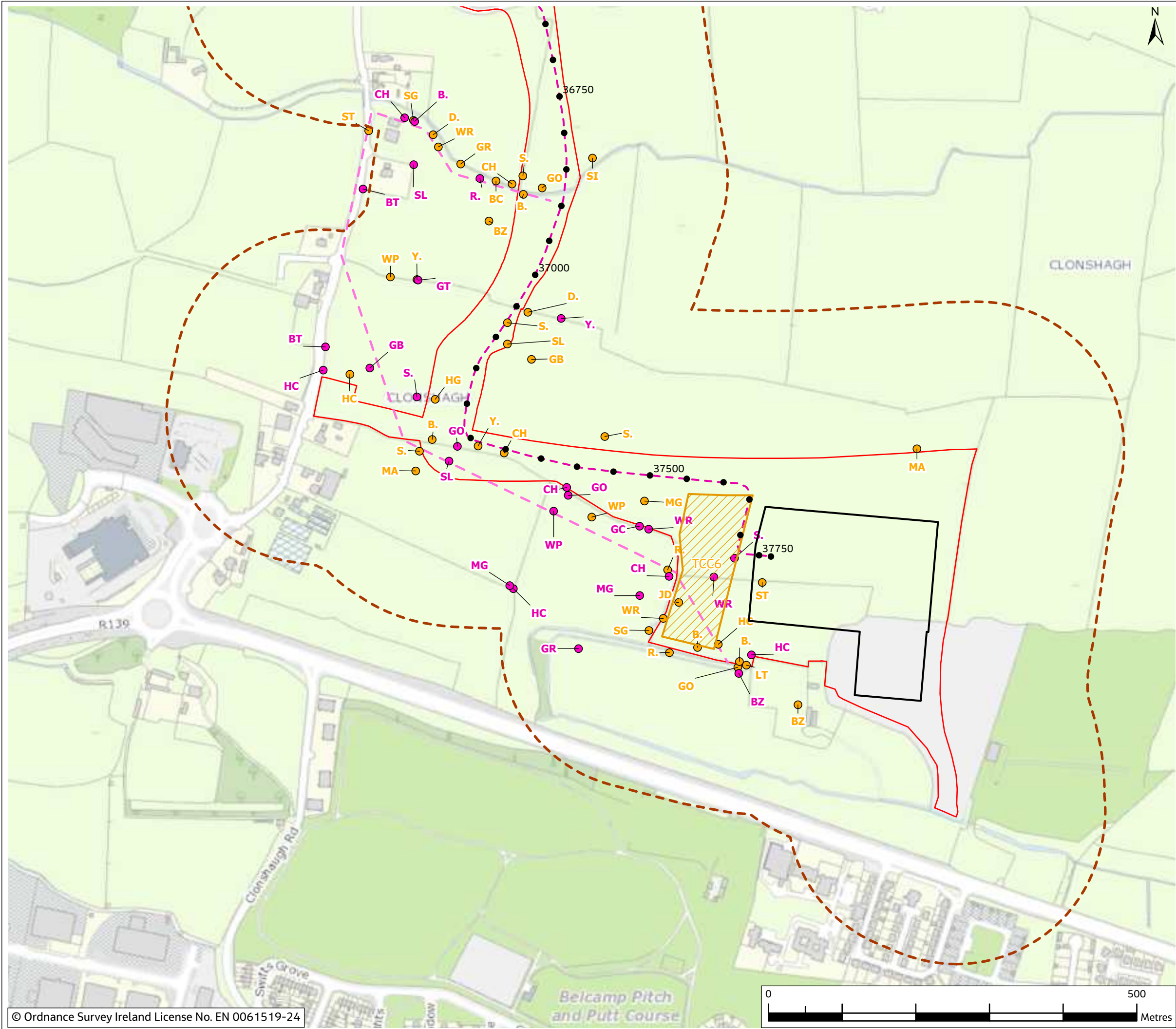


Figure 10.5

Legend

- Chainage
- Planning Application Boundary (PAB)
- Proposed Cable Route
- ▭ Substation Footprint
- ▨ Temporary Construction Compound
- - - Study Area (200m Buffer)

Breeding Birds Transect

- Transect 11

Breeding Bird Survey Points

- Visit 2 - May 2023
- Visit 3 - Jun 2023

Birds within study area (BTO code and common name)

B.-Blackbird	GO-Goldfinch	R.-Robin
BC-Blackcap	GR-Greenfinch	S.-Skylark
BT-Blue Tit	GT-Great Tit	SG-Starling
BZ-Buzzard	HC-Hooded Crow	SI-Swift
CH-Chaffinch	HG-Herring Gull	SL-Swallow
D.-Dunnock	JD-Jackdaw	ST-Song Thrush
GB-Great Black-backed Gull	LT-Long-tailed Tit	WP-Woodpigeon
GC-Goldcrest	MA-Mallard	WR-Wren
	MG-Magpie	Y.-Yellowhammer



0	Mar 2024	Final	MP	PB	PB	GS
Rev.	Date	Purpose of revision	Drawn	Check'd	Rev'd	Appr'd

Jacobs



Client

Project

East Meath - North Dublin Grid Upgrade

Drawing Title

Figure 10.5 - Breeding Birds
(Sheet 9 of 9)

Drawing Status

FINAL

Scale @ A3

1:5,000

DO NOT SCALE

OSI Sheet No.

Jacobs No.

B321084AJ

Drawing No.

321084AJ-JAC-ZZ-XX-DR-G-0113

© Copyright 2024 Jacobs U.K. Limited. The concepts and information contained in this document are the property of Jacobs. Use or copying of this document in whole or in part without the written permission of Jacobs constitutes an infringement of copyright. Limitation: This drawing has been prepared on behalf of, and for the exclusive use of Jacobs' Client, and is subject to, and issued in accordance with, the provisions of the contract between Jacobs and the Client. Jacobs accepts no liability or responsibility whatsoever for, or in respect of, any use of, or reliance upon, this drawing by any third party.